

Bing Maps










A: **1701 E Trinity Blvd, Montgomery, AL
36106-2809**

B: **23240 US Highway 31, Jemison, AL**
Chilton Christian Academy (205) 688-4454

Route: **59.4 mi, 1 hr**

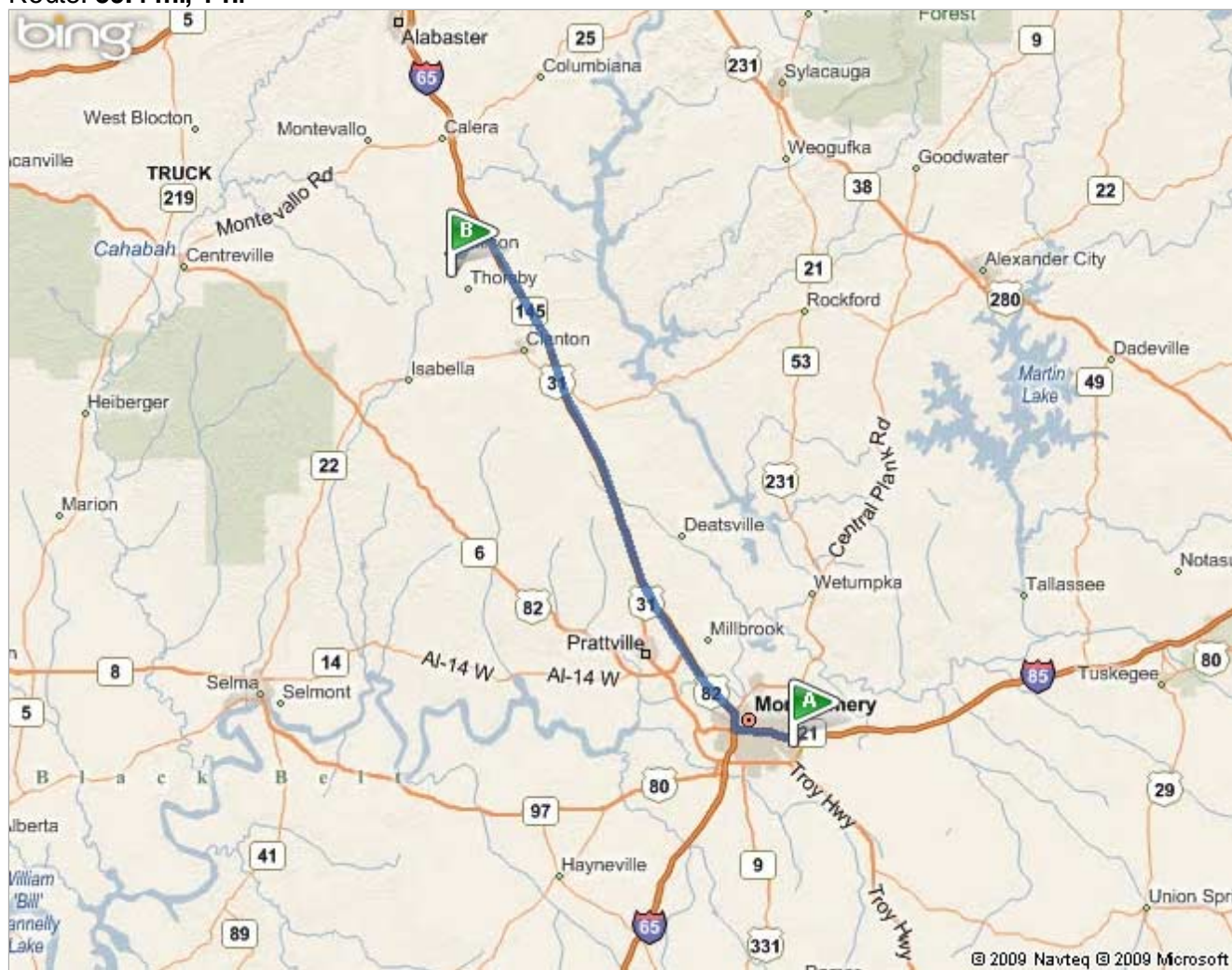
My Notes

 **FREE!** Use **Bing 411** to find movies,
businesses & more: **800-BING-411**

 1701 E Trinity Blvd, Montgomery, AL 36106-2809	A-B: 59.4 mi 1 hr
1. Depart E Trinity Blvd	0.3 mi
 2. Turn left onto Carmichael Rd	0.6 mi
 3. Turn right onto Perry Hill Rd	0.2 mi
 4. Take ramp right for I-85 / Martin Luther King Expy South toward Downtown	4.7 mi
 5. Take ramp right for I-65 North / US-82 West / SR-6 West toward Birmingham	48.1 mi 42 min
 6. At exit 219 , take ramp right toward Jemison / Thorsby	0.3 mi
 7. Turn left onto CR-42 <i>Pass SHELL in 0.2 mi</i>	3.9 mi
 8. Turn left onto US-31 / SR-3	1.4 mi
 9. Arrive at 23240 US Highway 31, Jemison, AL <i>If you reach Collins St, you've gone too far</i>	0.0 mi

These directions are subject to the Microsoft® Service Agreement and for informational purposes only. No guarantee is made regarding their completeness or accuracy. Construction projects, traffic, or other events may cause actual conditions to differ from these results. Map and traffic data © 2009 NAVTEQ™, AND™.

Route: 59.4 mi, 1 hr



This was your map view in the browser window.

A: 1701 E Trinity Blvd, Montgomery, AL 36106-28

B: 23240 US Highway 31, Jemison, AL

